

# West Covina Council Districting 2017

October 12, 2017

Justin Levitt, Vice-President  
Douglas Johnson, President  
National Demographics Corporation (NDC)

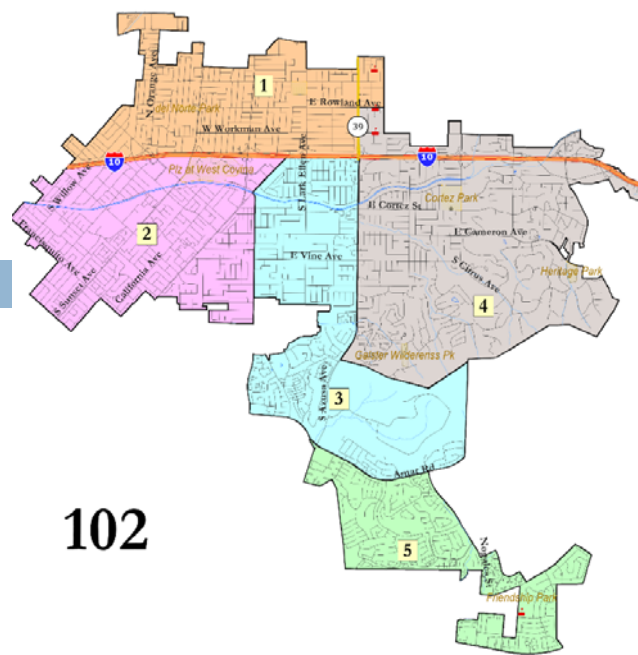
# Summary of Maps

2

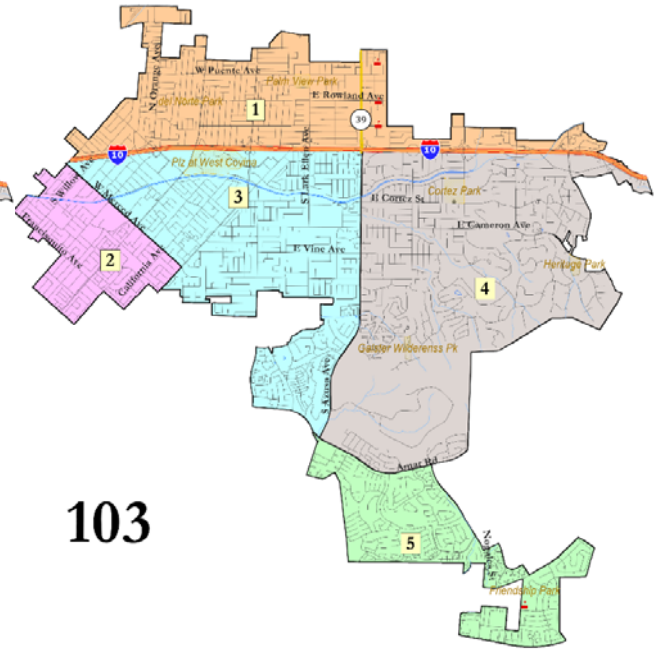
- Nineteen maps submitted by the public
- NDC added three maps to the mix
- Twenty two total maps
- Five maps are either not population balanced or are not contiguous
- Two maps (101 and 110) turned out to be duplicates
- Sixteen maps meet legal requirements

[Interactive Map](#)

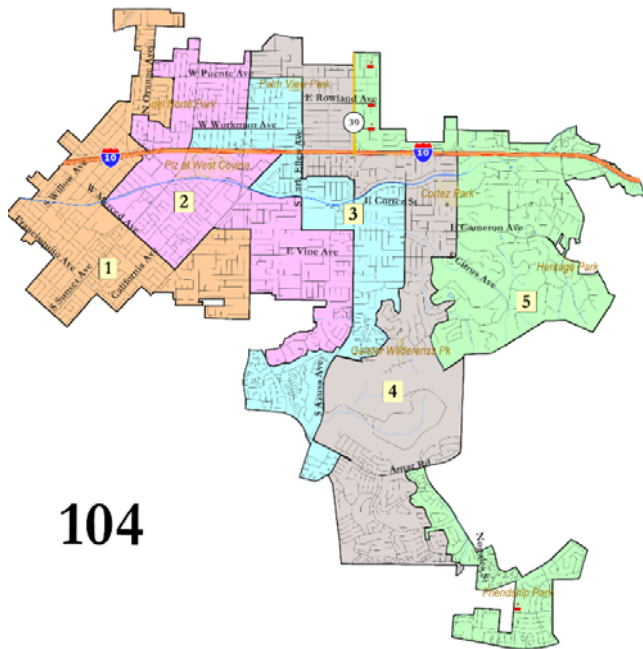
# Maps that are not Population Balanced or not Contiguous



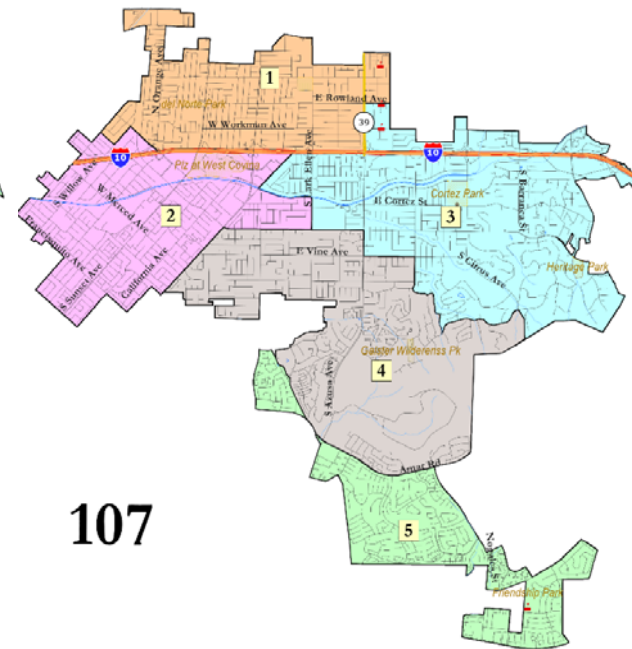
102



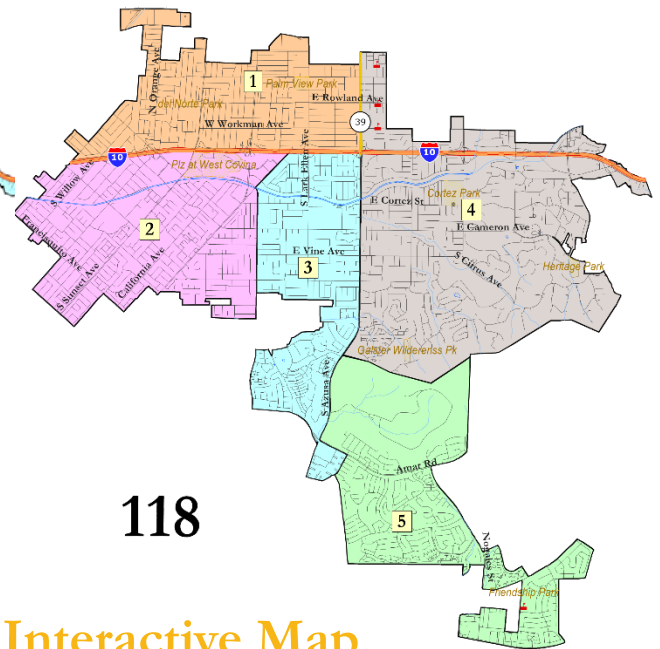
103



104



107

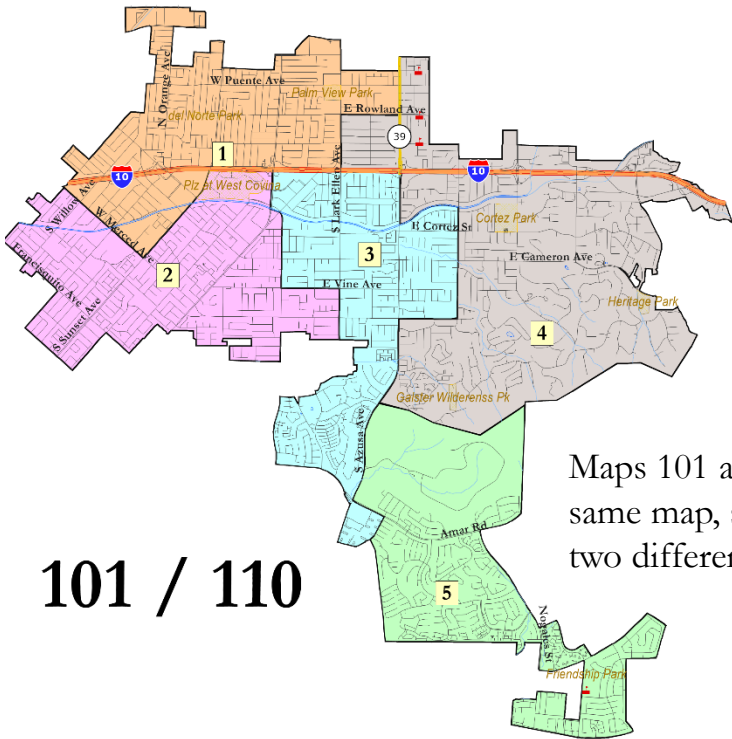
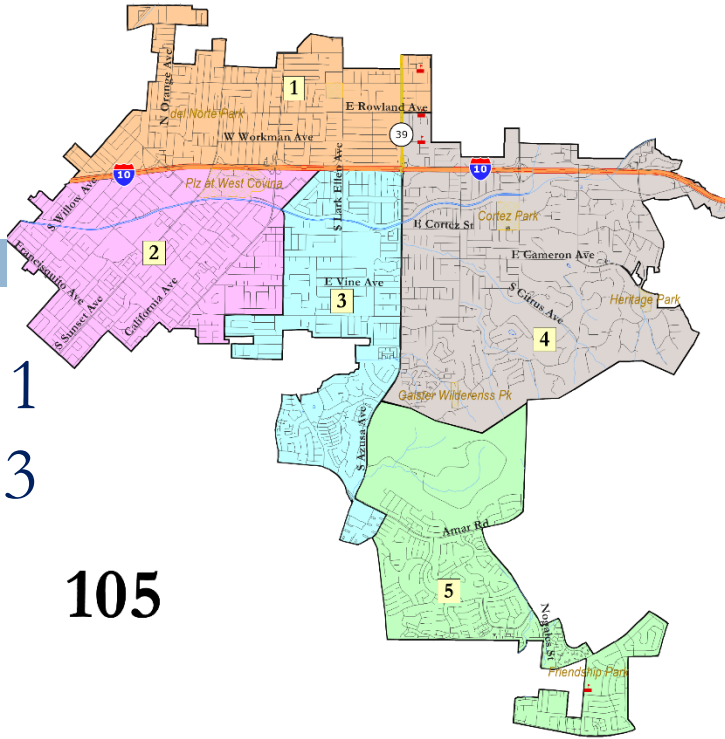


118

[Interactive Map](#)

# Northern District 1 / Central District 3 Maps (Part A)

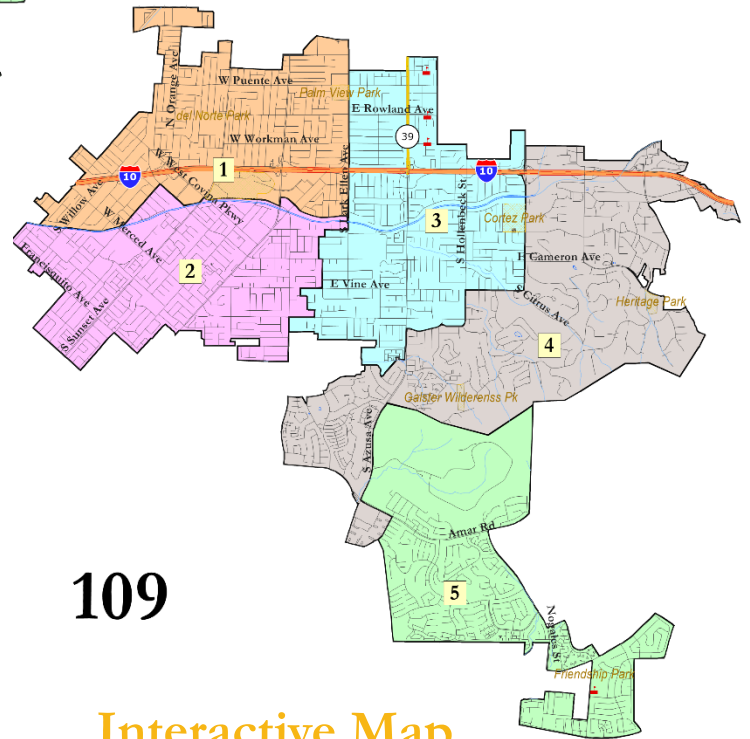
105



101 / 110

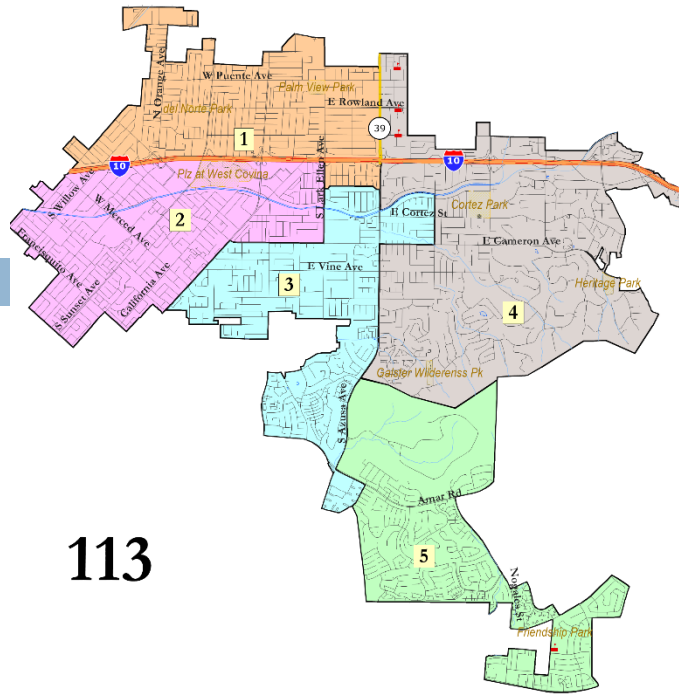
Maps 101 and 110 are the same map, submitted by two different people.

109

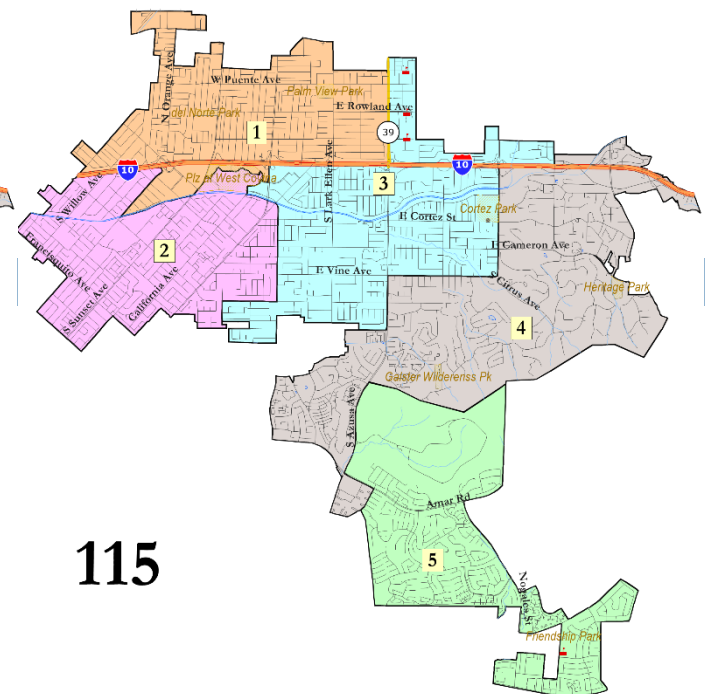


[Interactive Map](#)

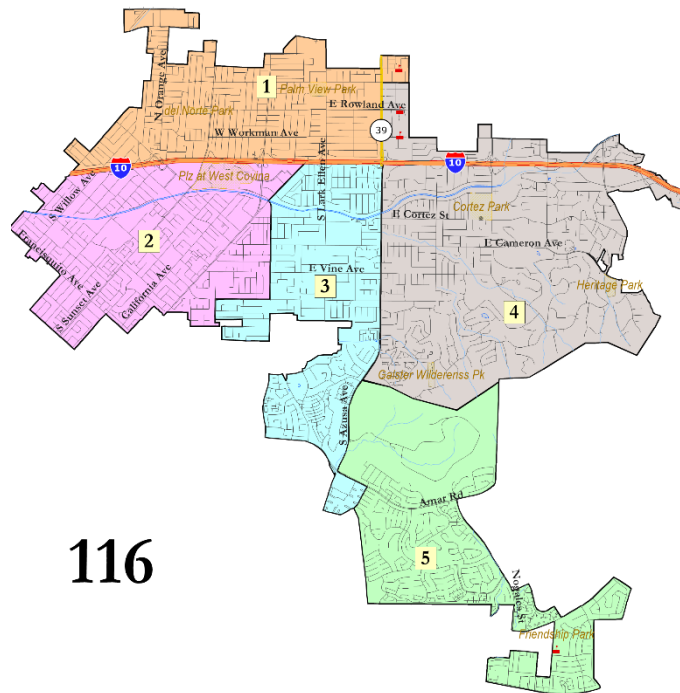
# Northern District 1/ Central District 3 Maps (Part B)



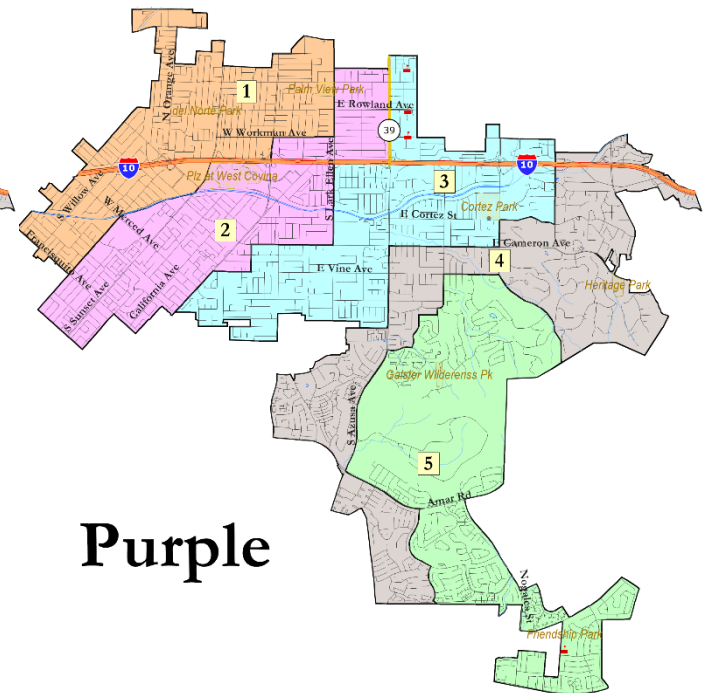
113



115

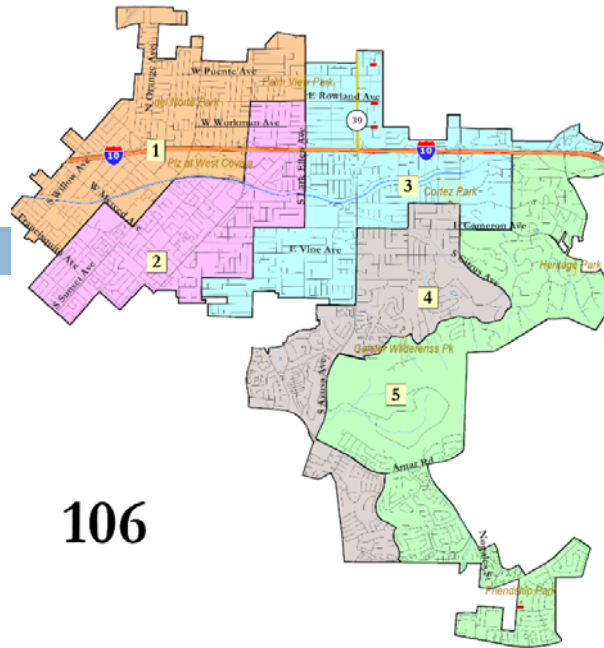


116

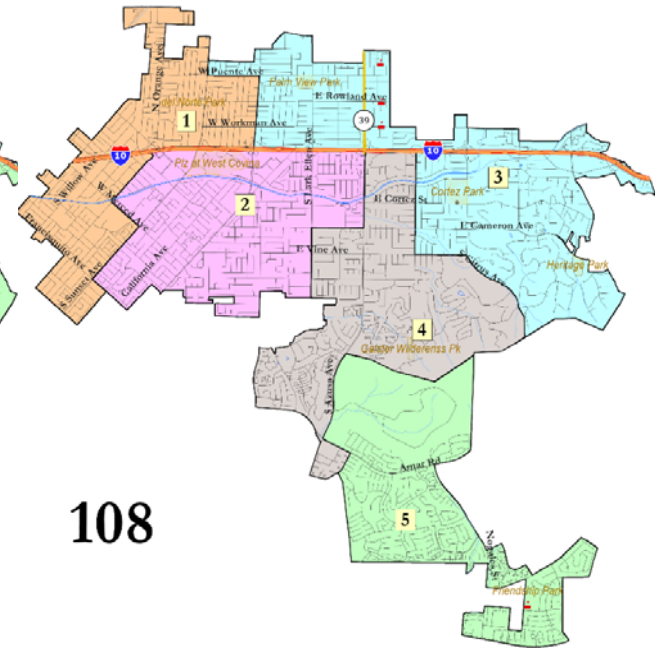


Purple

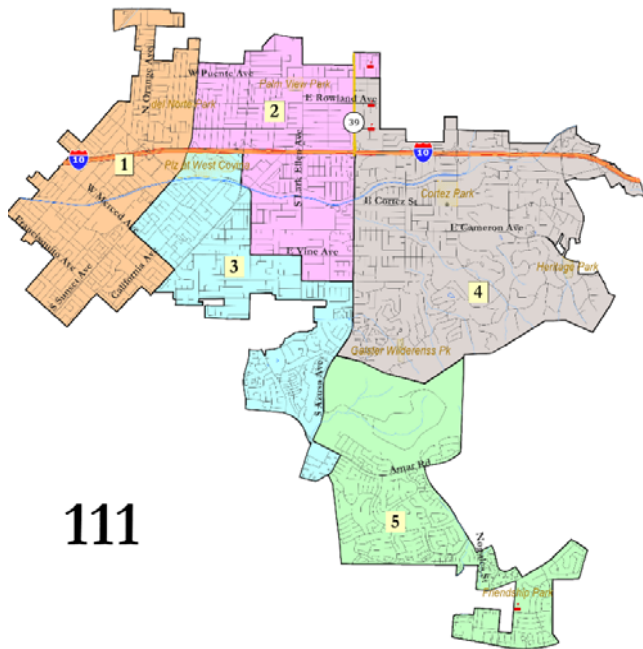
# Northwestern District 1 Maps



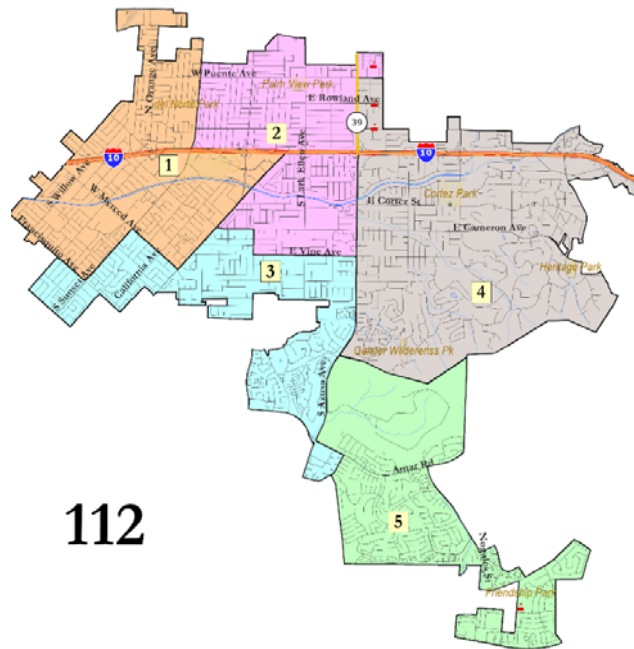
106



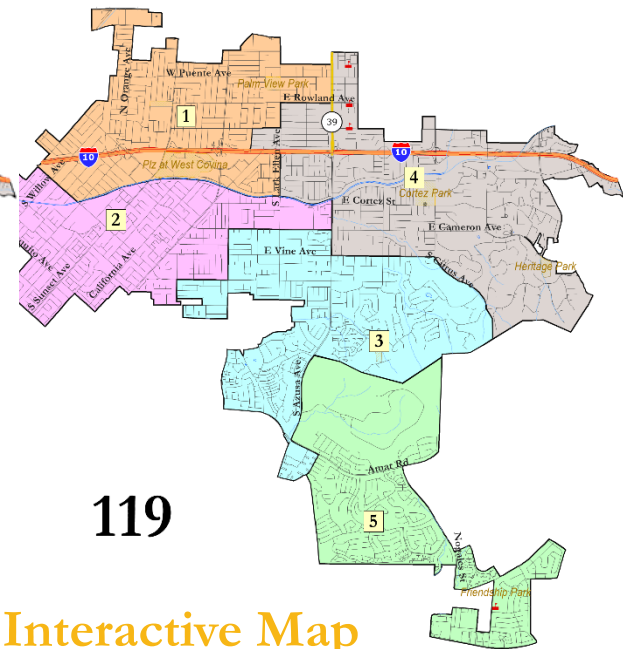
108



111



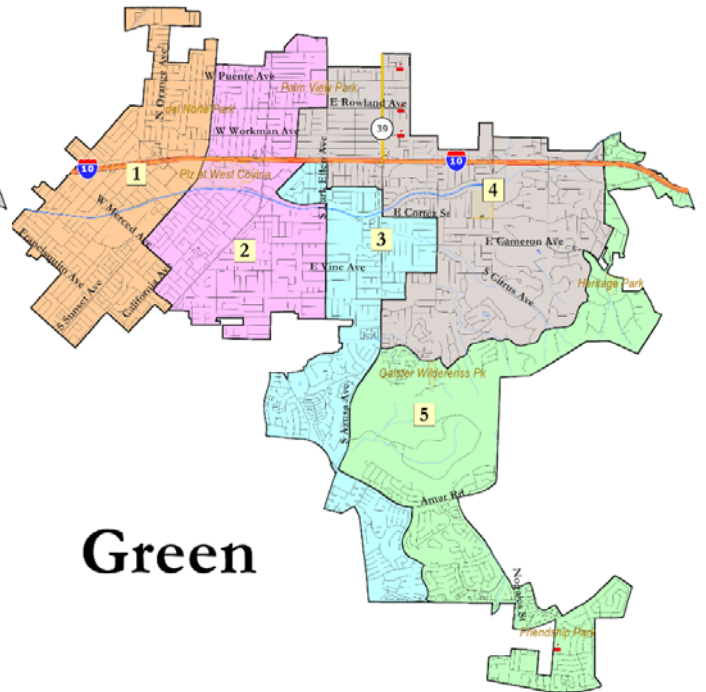
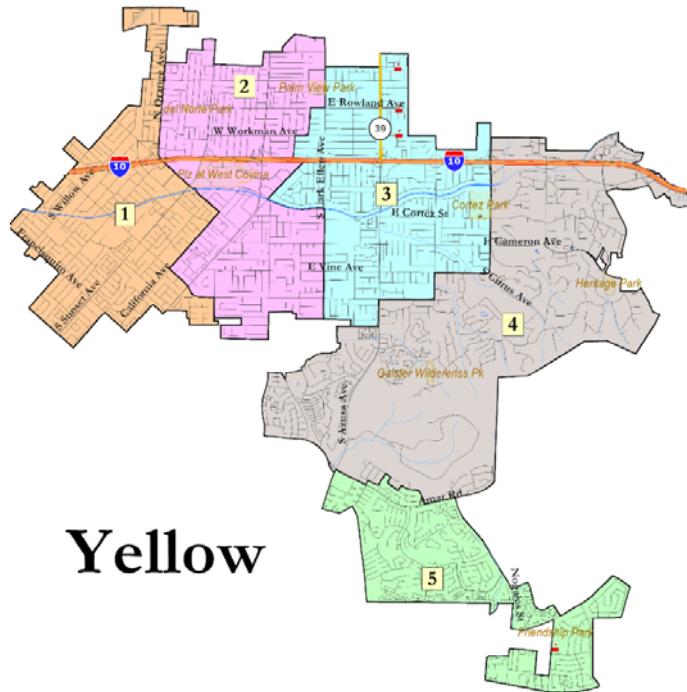
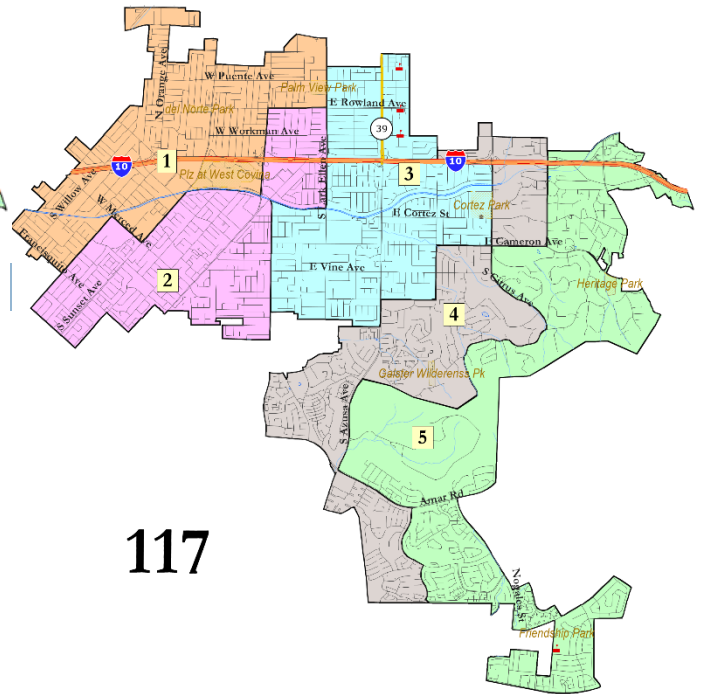
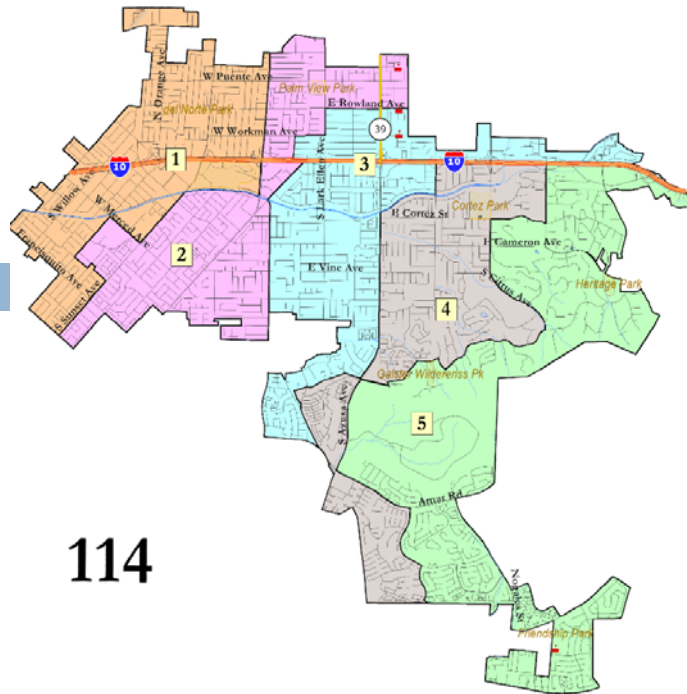
112



119

[Interactive Map](#)

# Vertical Maps



## Public Discussion

What do you like or dislike about the various maps?  
What possible changes would improve the maps?

[Interactive Map](#)

