
























	City Boundary	Zoning		R-A: Residential Agriculture	
	Parcels		R-1: Residential Single Family		MF-8: Residential 8 du/ac
Overlay Zones			MF-15: Residential 15 du/ac		MF-20: Residential 20 du/ac
	Animal Keeping Overlay Zone		MF-45: Residential 45 du/ac		M-1: Manufacturing
	Auto Plaza Overlay Zone		OPMU: Office-Professional Mixed-Use		NMU: Neighborhood Mixed-Use
	Downtown Plan Overlay Zone		RMU: Regional Mixed-Use		SMU: Service Mixed-Use
	Hillside Overlay Zone		O-S: Open Space		PCD-1: Planned Community Development
Downtown Plan Zoning			Civic Zone		SP: Specific Plan
	General Urban Zone		Other (Contact Planning)		
	Urban Neighborhood Zone				
	Urban Center Zone				
	Parks and Open Space				

